CSE 564
Visualization & Visual Analytics

Scientific Visualization

Klaus Mueller

Computer Science Department
Stony Brook University

Lecture	Topic	Projects
1	Intro, schedule, and logistics	
2	Applications of visual analytics, basic tasks, data types	
3	Introduction to D3, basic vis techniques for non-spatial data	
4	Data assimilation and preparation	Project #1 out
5	Bias in visualization	
6	Data reduction and dimension reduction	
7	Visual perception and cognition	
8	Visual design and aesthetics	Project #1 due/Project #2 out
9	High-dimensional data vis. & dimensionality reduction	
10	Visual design and aesthetics	
11	Cluster analysis and dimension reduction	
12	Cluster analysis and dimension reduction	
13	Cluster analysis and dimension reduction	Project #2 due
14	Foundations of scientific and medical visualization	Project #3 out
15	Computer graphics and volume rendering	
16	Scientific and medical visualization	Project #3 due/Final project proposal call
17	Illustrative rendering	
18	Principles of interaction	
19	Visual analytics and the visual sense making process	Final project proposal due
20	Midterm #1	
21	Evaluation and user studies	
22	Visualization of time-varying and time-series data	
23	Visualization of streaming data	Final project prelim report due
24	Visualization of graph data	
25	Visualization of text data	
26	Data journalism	
27	Midterm #2	
	Final project presentations	Final Project slides, video, report due

Rendering Volumes as Surfaces

- Objects are explicitely defined by a surface or boundary representation (explicit inside vs outside)
- This boundary representation can be given by:

  - a mesh of polygons:



200 polys 1,000 polys 15,000 polys

  - a mesh of spline patches:

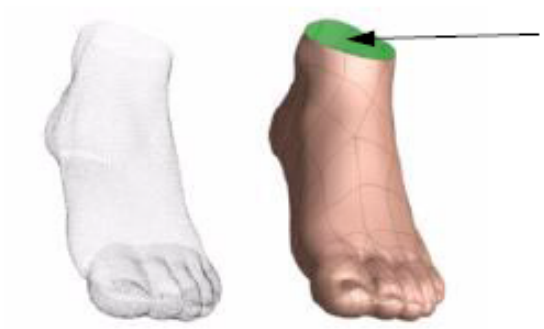

The Marching Cubes Polygonization Algorithm

- The *Marching Cubes (MC)* algorithm converts a volume into a polygonal model
  - this model *approximates* a chosen iso-surface by a mesh of polygons
  - the polygonal model can then be rendered, for example, using a fast z-buffer algorithm
  - if another iso-surface is desired, then MC has to be run again
- Steps:
  - imagine all voxels above the iso-value are set to 1, all others are set to 0
  - the goal is to find a polygonal surface that includes all 1-voxels and excludes all 0-voxels
  - look at one volume cell (a cube) at a time → hence the term *Marching Cubes*
  - here are 2 of 256 possible configurations:

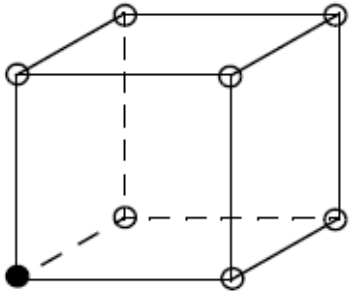

only 1 voxel > iso-value

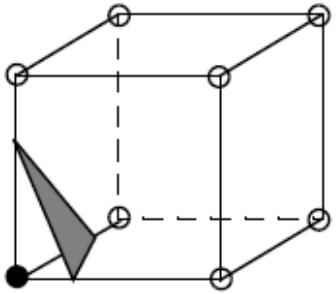

the polygon that separates inside from outside

the reverse case:

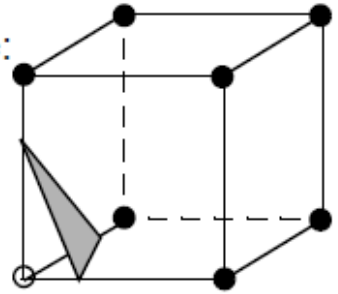

7 voxels > iso-value
the same polygon results

Marching Cubes (2)

- One can identify 15 base cases
  - Use symmetry and reverses to get the other 241 cases

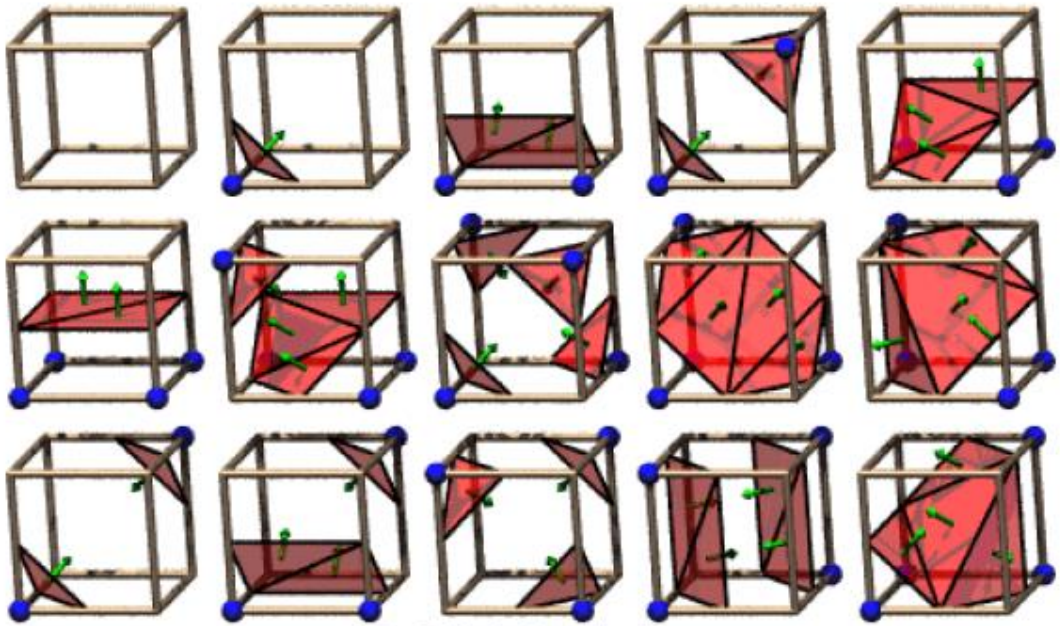

The 15 Cube Combinations

- The exact position of the polygon vertex on a cube edge is found by linear interpolation:

$$iso = v_1 \cdot (1-u) + v_2 \cdot u \longrightarrow u = \frac{v_1 - iso}{v_1 - v_2}$$

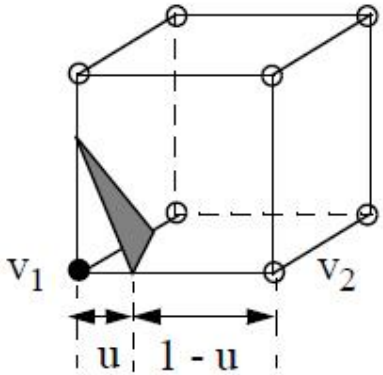

- Now interpolate the vertex color by: $c_1 = uc_2 + (1-u)c_1$
- Interpolate the vertex normal by: $\boldsymbol{n}_1 = u\boldsymbol{g_2} + (1-u)\boldsymbol{g_1}$

(the **g1** and **g2** are the gradient vectors at v1 and v2 obtained by central differencing)

Real-Time Marching Cubes



What is It?

10 petaFLOPS Titan supercomputer (released in 2012)

- 1 petaFLOP = 10^{15} floating point ops per second

18,688 AMD Opteron 6274 16-core CPUs

18,688 Nvidia Tesla K20X GPUs

Even Faster Now…

Summit supercomputer (2018, #1 worldwide, Oak Ridge Nat'l Lab)

- 200 petaFLOPS (2x the top speed of TaihuLight, previous #1)
- 4,608 compute servers (each with two 22-core IBM Power9 processors and six NVidia Tesla V100 GPUs)

What Does it Do?

Compute, compute, compute

Examples:

- **S3D:** models the molecular physics of combustion, aims to improve the efficiency of diesel and biofuel engines
- **Denovo:** simulates nuclear reactions with the aim of improving the efficiency and reducing the waste of nuclear reactors
- **WL-LSMS:** simulates the interactions between electrons and atoms in magnetic materials at temperatures other than absolute zero
- **Bonsai:** simulates the Milky Way Galaxy on a star by star basis, with 200 billion stars
- **Non-Equilibrium Radiation Diffusion (NRDF):** plots non-charged particles through supernovae with potential applications in laser fusion, fluid dynamics, medical imaging, nuclear reactors, energy storage and combustion

What Does it Output

Numbers, lots of them

- Titan's I/O subsystem is capable of pushing around 240 GB/s of data
- that's a lot to visualize

Example: a visualization of the Q Continuum simulation for cosmology

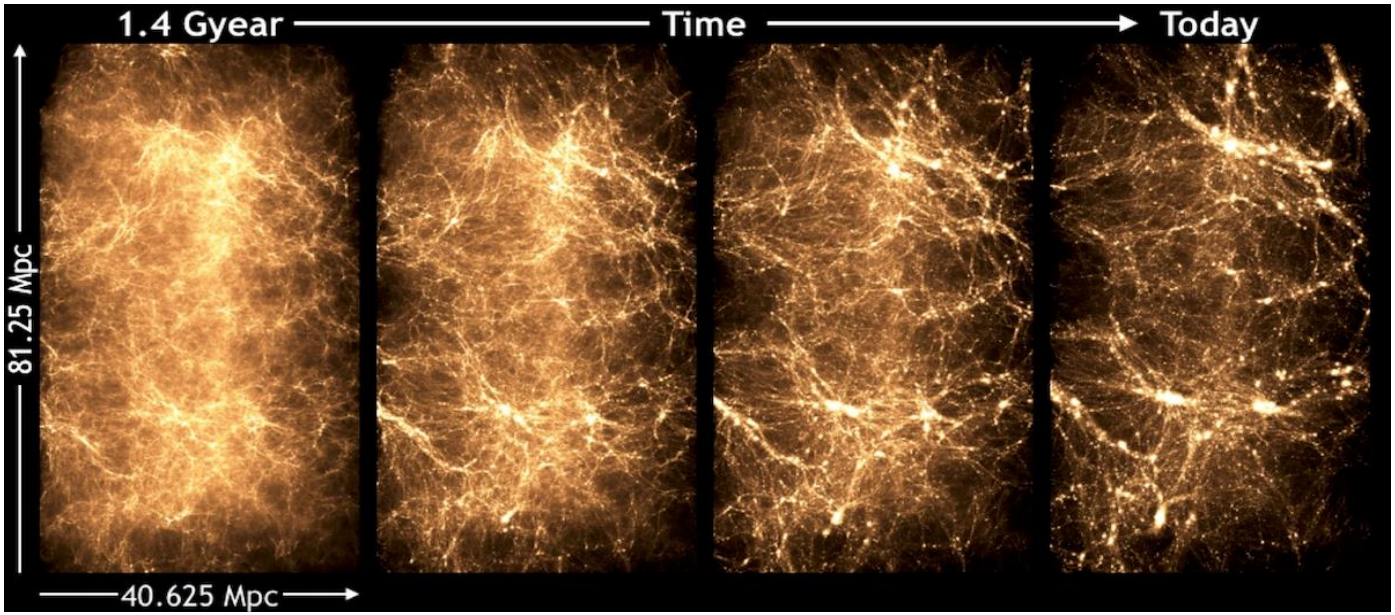

More Examples



Nuclear, Quantum, and Molecular Modeling

Structures, Fluids and Fields

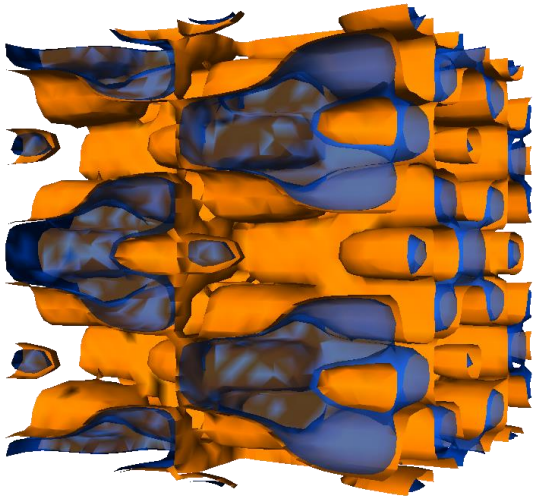

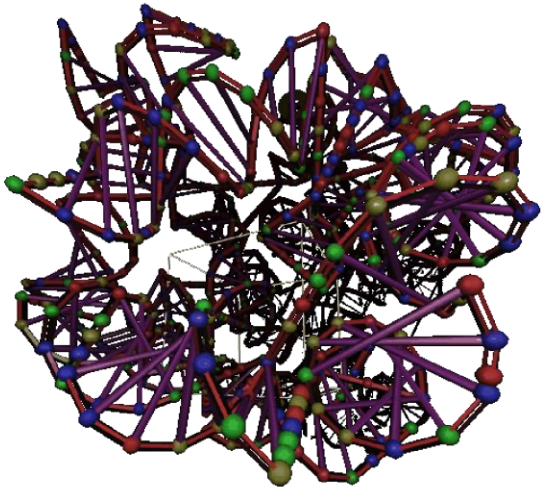

Advanced Imaging and Data Management

More Examples

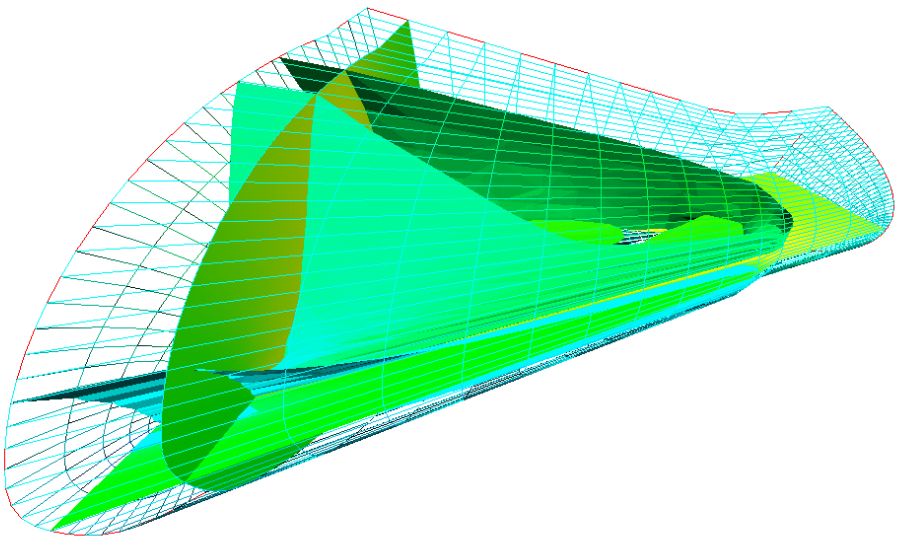

Surface Rendering with VTK
(The Visualization Toolkit)

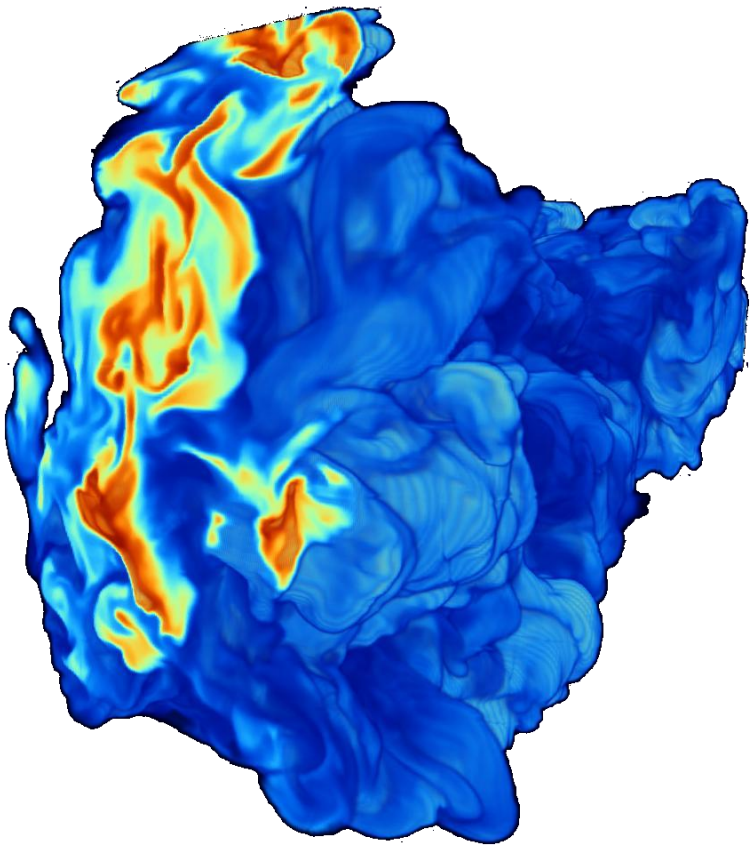

Volume Rendering

Where to Visualize All This?

Display Wall

CAVE =
Cave Automatic Virtual Environment



The Stony Brook Immersive Cabin

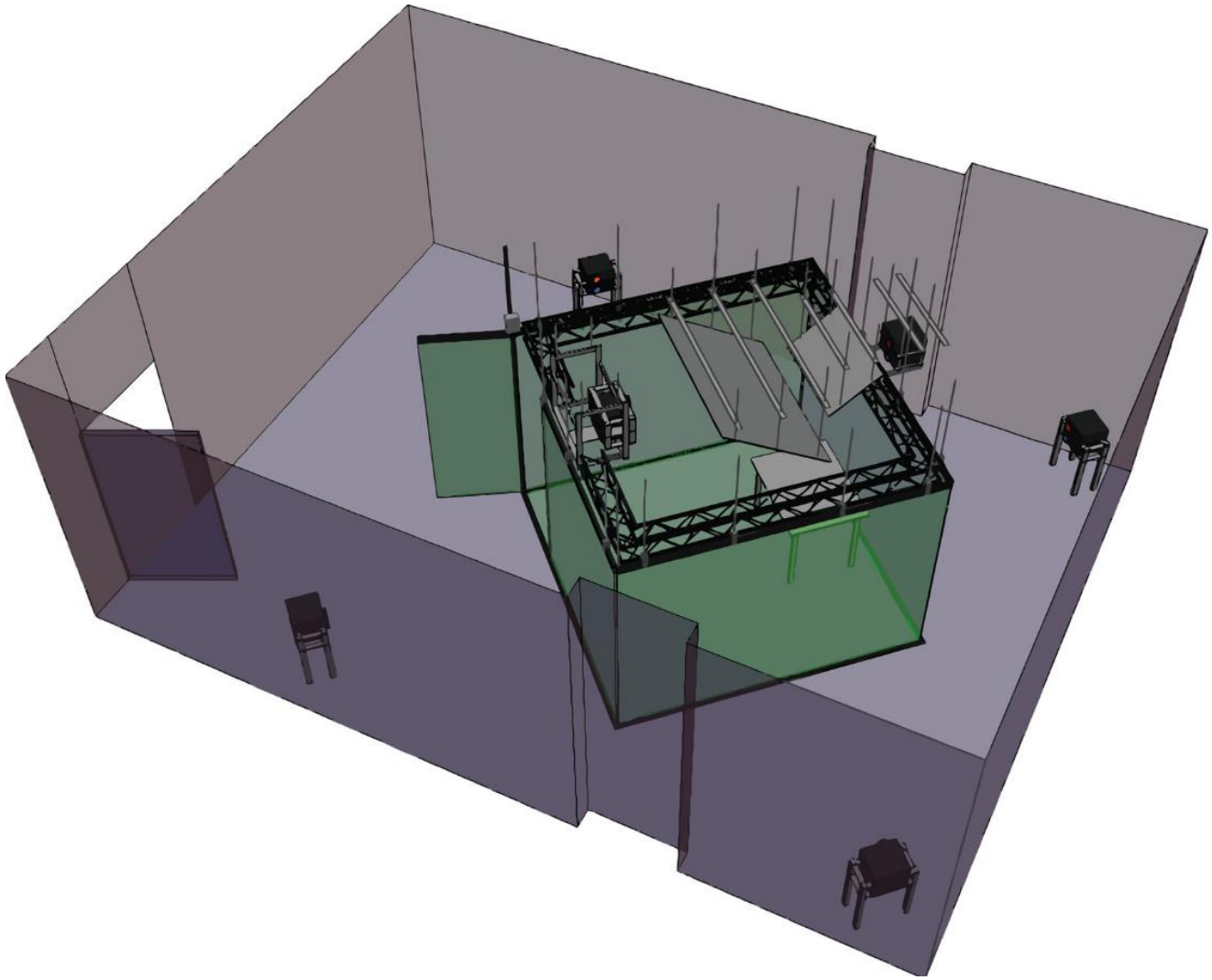

Inside The Immersive Cabin

Microtomography
(BNL, soil sample)



The Stony Brook Immersive Cabin





Projector based system

- 5 walls, 12′×12′ footprint, 8′ tall
- difficult to scale up to Giga-pixel range

Can We Get Bigger?

(yes we can)

The Stony Brook University Reality Deck



The Reality Deck – Under the Hood

Visualization

- 30′×40′×11′ environment
- 416 UQXGA LCD Displays
  - 2,560×1,440 resolution over 50’-100’ DisplayPort cables
  - fast response time, wide viewing angles, good dynamic range
- 20-node GPU cluster, each node equipped with:
  - 2× six-core CPUs, 48 GB Ram
  - 4× AMD FirePro V9800 with 4GB Ram and 6 DisplayPort outputs each
  - AMD S400 hardware video synchronization card
  - 40Gb Infiniband adapter
  - 1TB storage
- In total:
  - 1,533,542,400 pixels (1.5 Gigapixel) over 6 miles of DisplayPort cables
  - 240 CPU cores: 2.3 TFLOPs peak performance, 20 TB distributed memory
  - 80 GPUs: 220 TFLOPs peak performance, 320 GB distributed memory

Automatic Door

3×5 section of displays

Visually indistinguishable from rest of the display

- allows for a fully enclosed visualization environment





Touch Table


View
Lights
Tracking
Camera Control
Field of View
Stereo Separation
0.07
Position
Direction
Up
Clipping Planes
Enable
Rendering Mode
Unlit
Shaded
Textured
Effected
Wireframe
Two-sided Lighting
Occlusion Culling
Multisample Trans
0.000
Set Time
Play/Pause
Render Loop

Reality Deck Tracking System

24-camera infrared optical system from OptiTrack



Reality Deck Sound System

24.4 channel professional-grade system

Positional audio with real-time ambisonics

- using the Rapture3D OpenAL driver

Uniformly High Visual Acuity

User can make visual queries at an instant

- walk up to obtain more detail
- just like in real life – hence the Reality Deck
- 20/20 visual acuity at 1.5′-2′ away

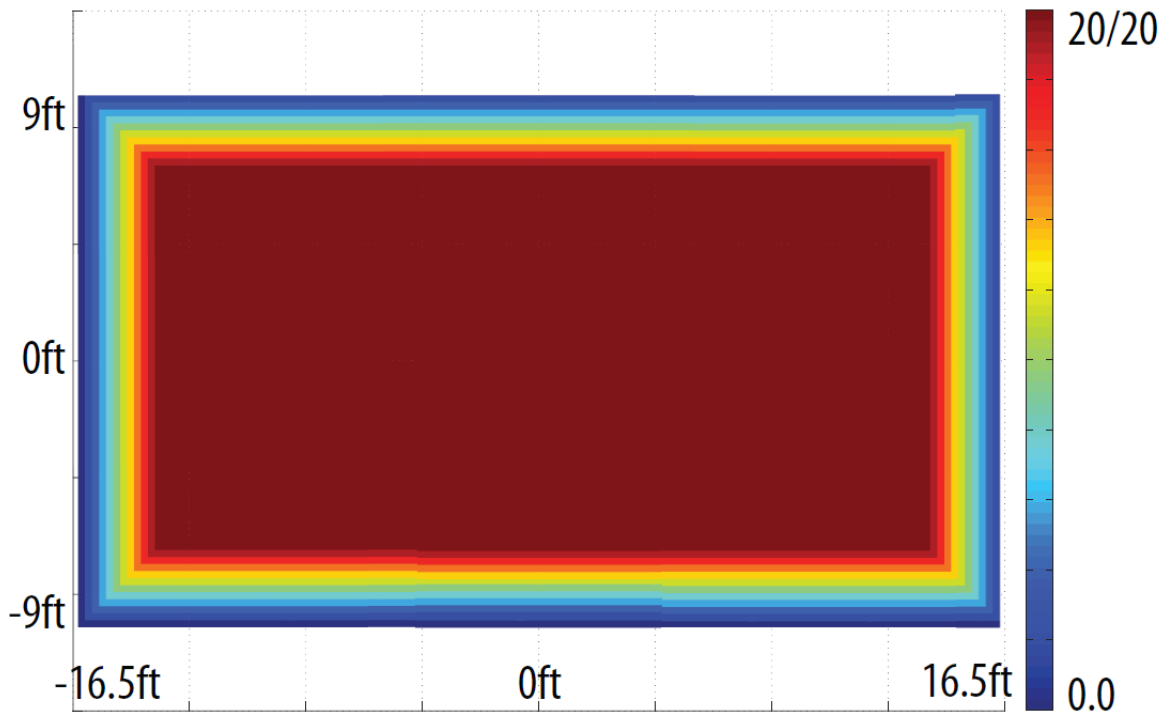

Gigapixel Visualization

Dubai dataset

- 45 Gigapixels, 180° field of view



Shuttle Radar Topography Mission dataset



Terrain Modeling

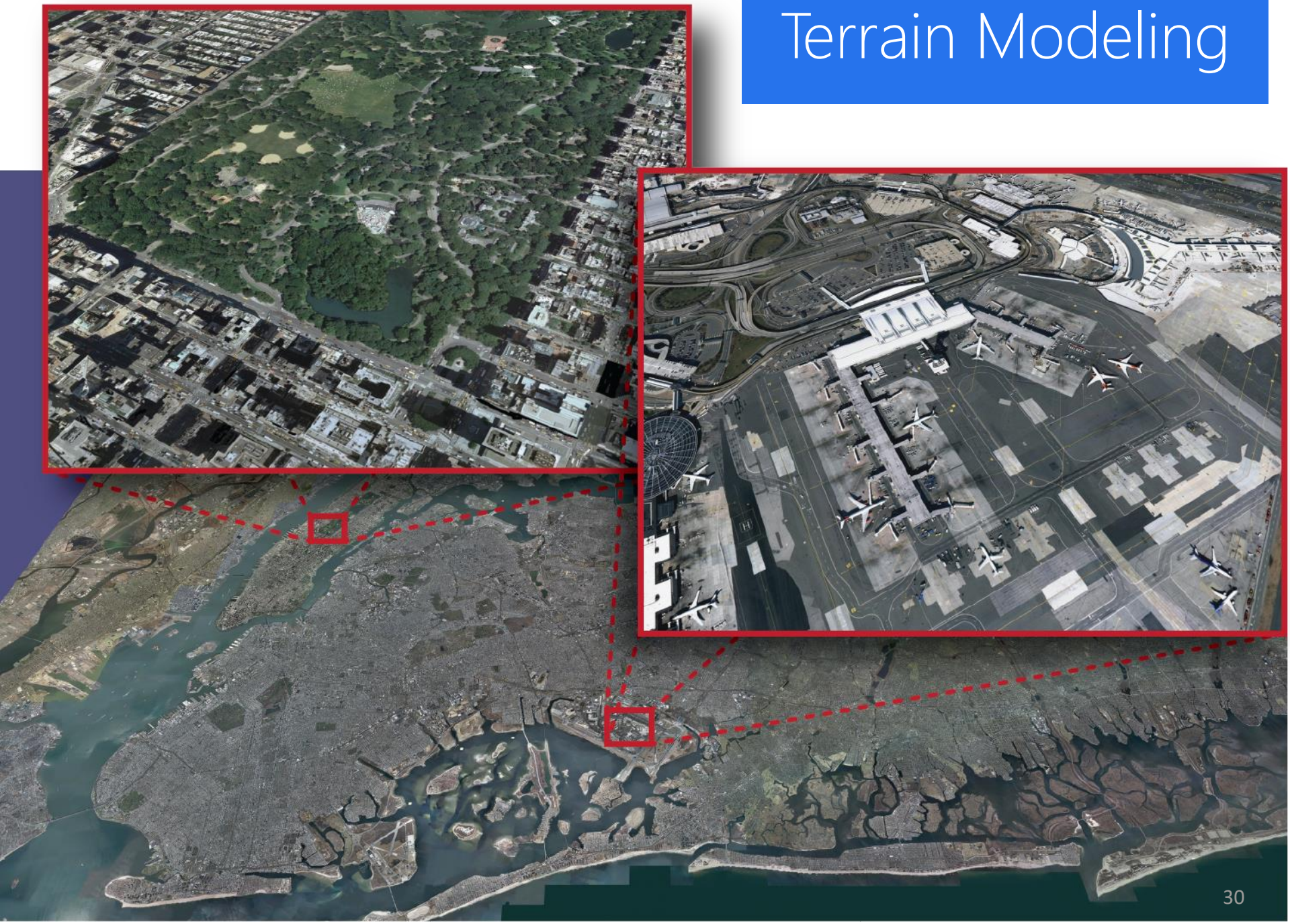

3D Relief Map

Sea level simulation

Protein Visualization

Reality Deck

Scientific Simulation

Say, you want to simulate the airflow around an airplane wing

- where is the flow most interesting?

- right, close to the surface

Simulation lattice

Make the simulation lattice densest along the surface

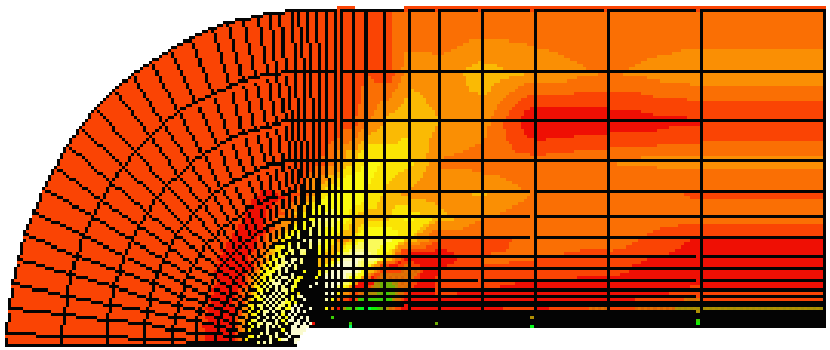



Regular → irregular grids

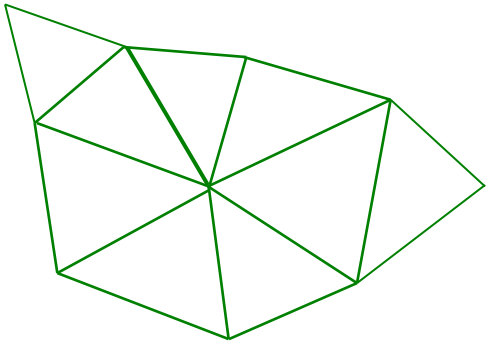

Grids

Structured grid

- more or less a bent regular grid

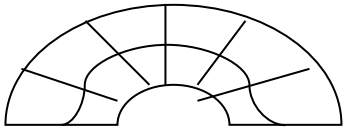

Unstructured grid

- collection of vertices, edges, faces and cells whose connectivity information must be explicitly stored

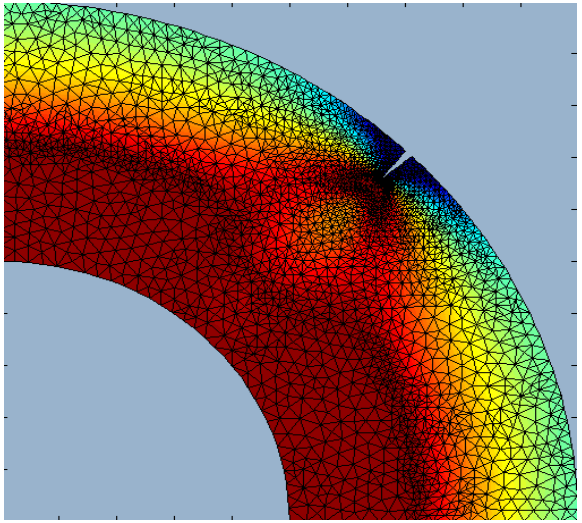

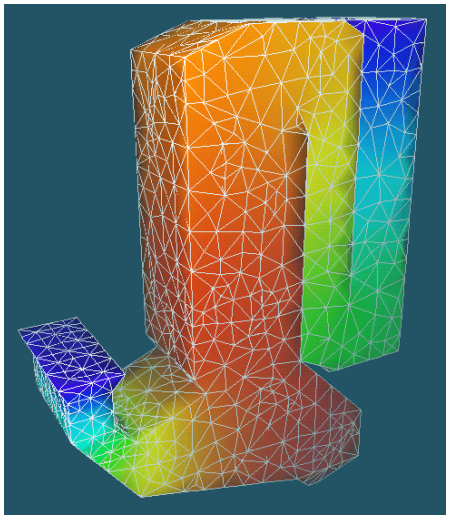

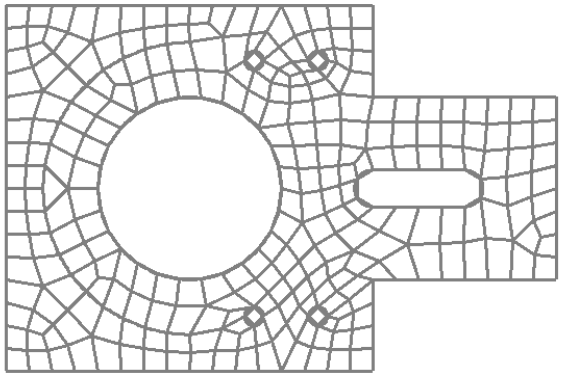

The Bluntfin Dataset

Mapping flow strength to color

Rendering by cell traversal

- go from cell to cell
- composite colors and opacities

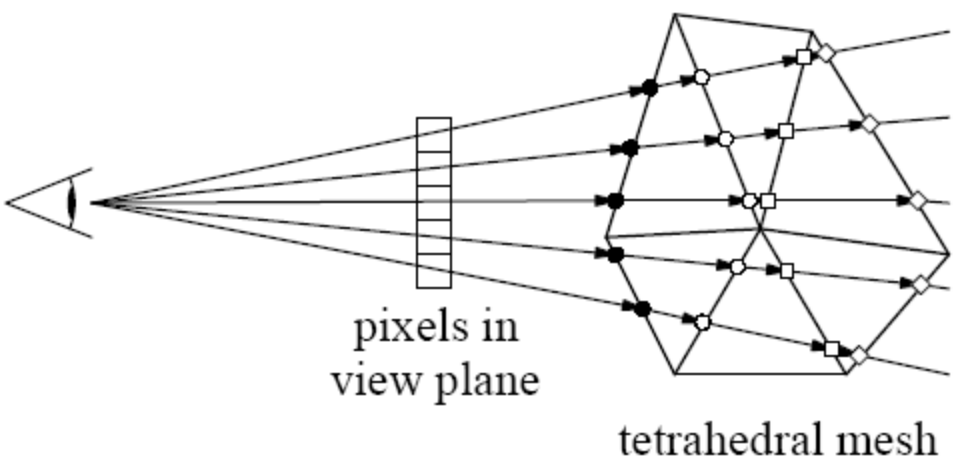

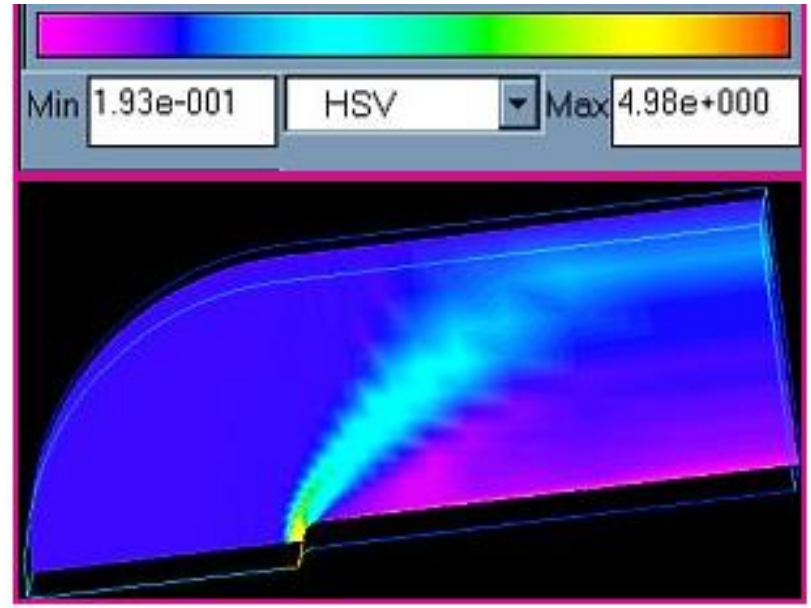



Flow Visualization

Also called vector field visualization

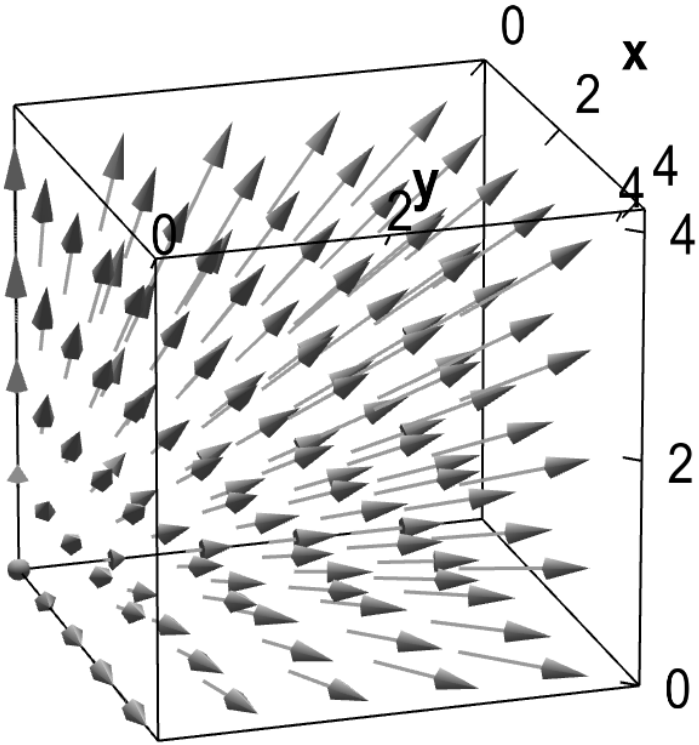

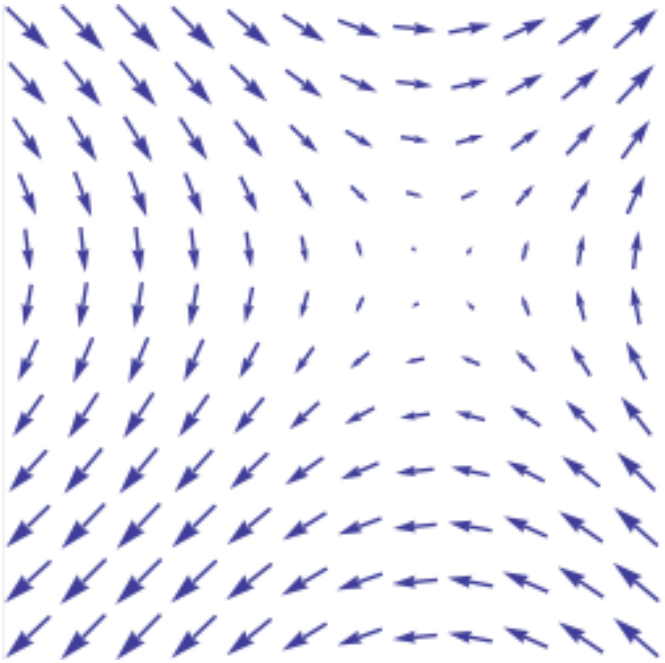

Stream Lines

Perform an integration through the vector field

- color maps to temperature

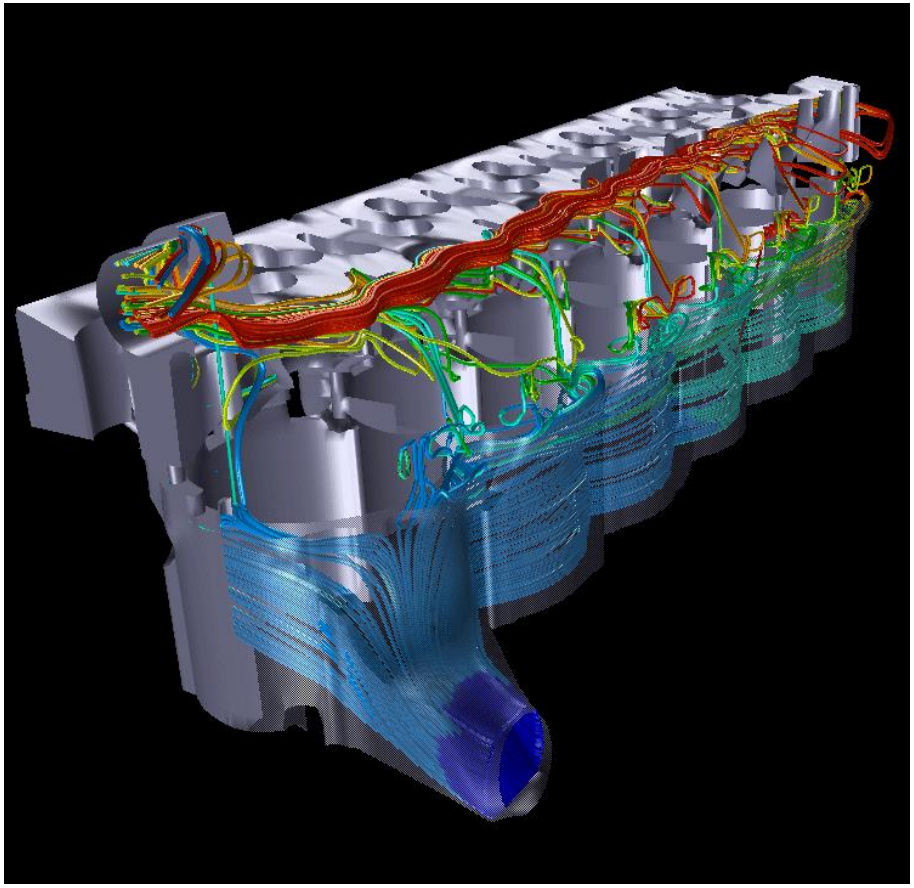

Stream Ribbons

Connect two streamlines

- the center streamline gives direction, the other two indicate the twisting

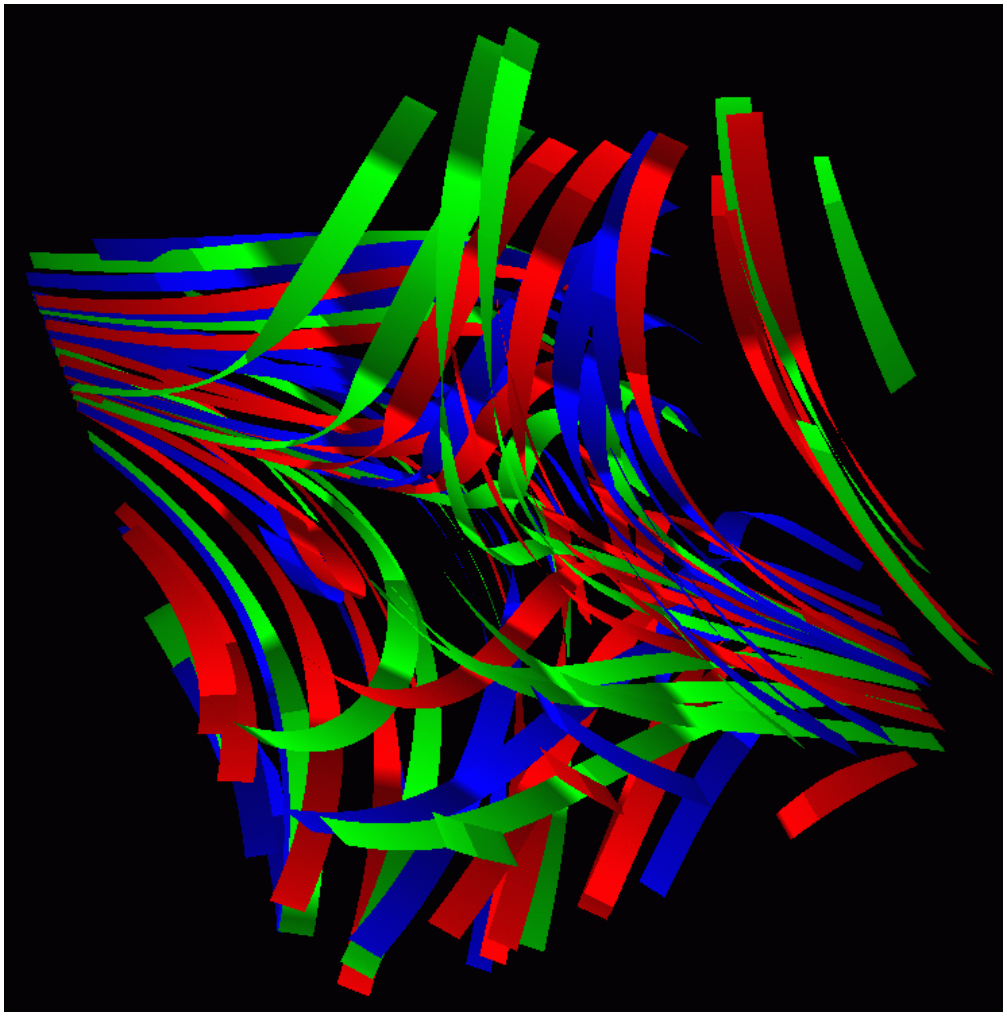

Stream Tubes

Connect three or more streamlines

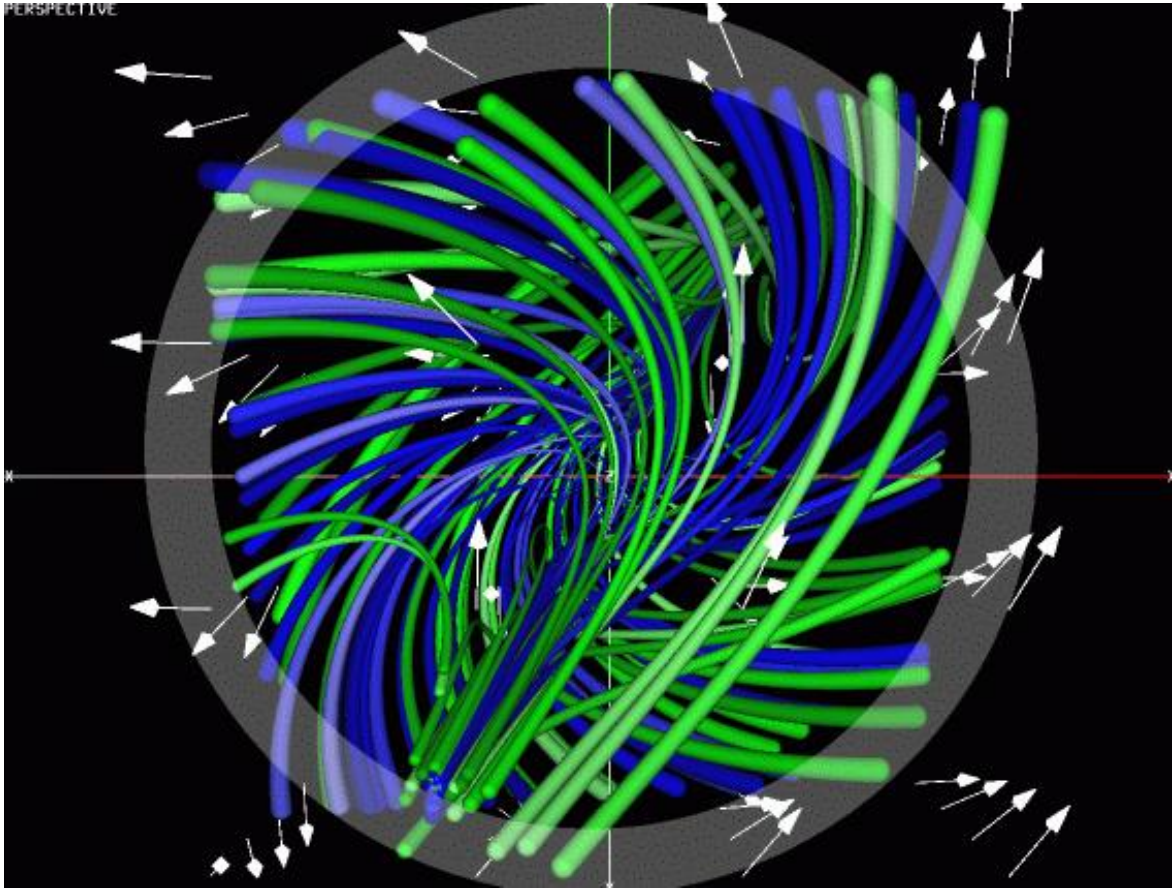

Stream Surfaces

Sweep a line segment through the vector field



Stream Balls

Smoke is injected into the flow field and compresses/expands due to the vector field



Global Techniques

Seek to give a more global view of the vector field

Hedgehogs

- oriented lines spread over the volume, indicating the orientation and magnitude of the flow
- do not show directional information

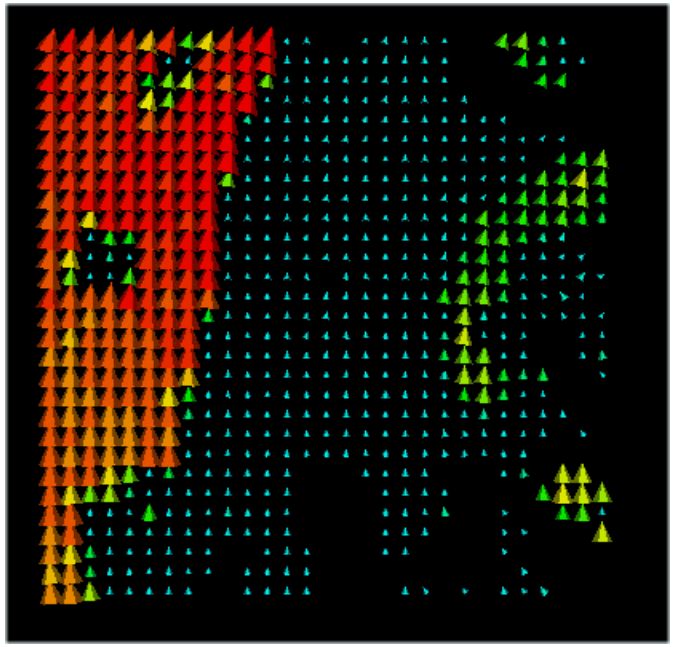

Glyphs, arrows

- icons that show directions, but tend to clutter the display

Line Integral Convolution (LIC)

- Input:
  - a 2D vector field
  - an image that will be "smeared" according to the stream lines described by the vector field



salt+pepper noise



input vector field

stream line



output image = line-integrated white noise image

For each ouput pixel (x, y)

Follow the stream line forward for some distance Δs

Multiply each pixel value by a 1D filter kernel and add

Follow the stream line backward for some distance Δs

Multiply each pixel value by a 1D filter kernel and add

Follow the stream line backward for some distance Ds

filter aligned with the stream line

Line Integral Convolution (LIC)

a flower image with different vector fields

a simple motion vector field over the hand



using vector magnitude to determine Δs



mapping LIC onto an object surface

Textured Splats

- Embed flow field vector icons into a splat
  - this enables smooth blending of neighboring icons



- Create a table of texture splats with varying icon distribution (to prevent regular patters)
- For a given location, select a random splat and rotate corresponding to the flow field direction
- Since the flow field is 3D, the component of the vectors that is parallel to the screen varies
- Need to provide splats that accommodate for vector foreshortening when the flow heads towards us



- Animated display
  - store a splat table with vector icons that are cyclically shifted from left to right
  - cycle through this table when picking splats to update the animated display



Textured Splats Examples





Popular Software & Libraries

VTK

- The Visualization Toolkit library
- developed by Kitware

Paraview

- built on top of VTK
- open-source
- multi-platform
- developed by
  Sandia & Los Alamos National Labs

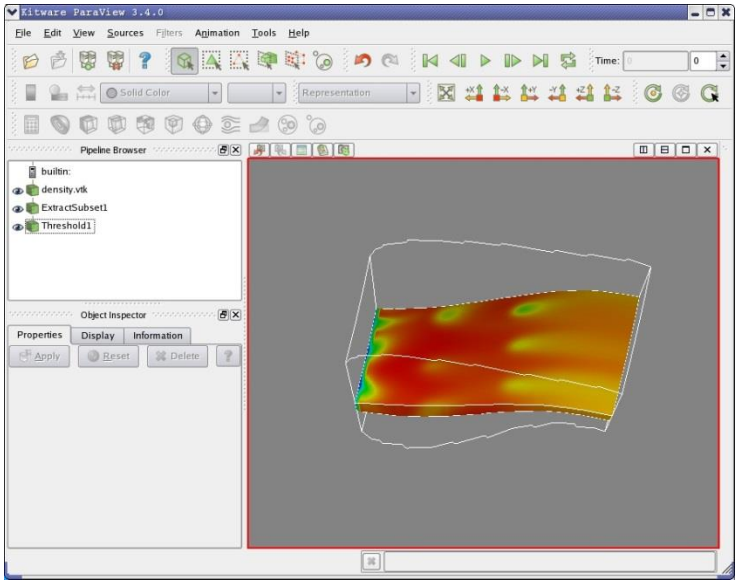

VisIt

- open source
- developed by Lawrence Livermore National Lab

Summary

How to render volumetric datasets as polygonal meshes

- convert using the Marching Cubes algorithm

L:arge scale data

- origin -- simulation of large scale phenomena on supercomputers
- collaborative visualization -- display wall, CAVE, SBU Reality Deck

Grids – balancing level of detail and representation complexity

- regular grids, curvilinear grids, unstructured (irregular) grids

Flow and vector field visualization

- stream lines, ribbons, tubes, surfaces, balls
- Line Integral Convolution (LIC), texture splats

Scientific visualization libraries

- VTK, Paraview, VisIt